

TRACK ► INFO SERVICES, LLC

Environmental FirstSearch™ Report

Target Property:

MECCA LANDFILL

DESERT CENTER CA 92239

Job Number: COR70773

PREPARED FOR:

EEI

2195 Faraday Avenue Suite K

Carlsbad, California 92008

05-13-08



Tel: (866) 664-9981

Fax: (818) 249-4227

Environmental FirstSearch

Search Summary Report

Target Site: MECCA LANDFILL
DESERT CENTER CA 92239

FirstSearch Summary

Database	Sel	Updated	Radius	Site	1/8	1/4	1/2	1/2>	ZIP	TOTALS
NPL	Y	02-08-08	0.25	0	0	0	-	-	0	0
NPL Delisted	Y	02-08-08	0.25	0	0	0	-	-	0	0
CERCLIS	Y	02-08-08	0.25	0	0	0	-	-	0	0
NFRAP	Y	02-08-08	0.25	0	0	0	-	-	0	0
RCRA COR ACT	Y	04-01-08	0.25	0	0	0	-	-	0	0
RCRA TSD	Y	04-01-08	0.25	0	0	0	-	-	0	0
RCRA GEN	Y	04-01-08	0.25	0	0	0	-	-	0	0
RCRA NLR	Y	04-01-08	0.25	0	0	0	-	-	0	0
Federal IC / EC	Y	04-04-08	0.25	0	0	0	-	-	0	0
ERNS	Y	12-31-07	0.25	0	0	0	-	-	1	1
Tribal Lands	Y	12-01-05	0.25	1	0	0	-	-	0	1
State/Tribal Sites	Y	08-08-07	0.25	0	0	0	-	-	0	0
State Spills 90	Y	11-06-07	0.25	0	0	0	-	-	0	0
State/Tribal SWL	Y	04-09-08	0.25	0	1	0	-	-	0	1
State/Tribal LUST	Y	04-11-08	0.25	0	0	0	-	-	0	0
State/Tribal UST/AST	Y	01-03-07	0.25	0	0	0	-	-	0	0
State/Tribal EC	Y	NA	0.25	0	0	0	-	-	0	0
State/Tribal IC	Y	04-27-07	0.25	0	0	0	-	-	0	0
State/Tribal VCP	Y	08-15-06	0.25	0	0	0	-	-	0	0
State/Tribal Brownfields	Y	08-08-07	0.25	0	0	0	-	-	0	0
State Permits	Y	03-29-07	0.25	0	0	0	-	-	0	0
State Other	Y	08-08-07	0.25	0	0	0	-	-	0	0
- TOTALS -				1	1	0	0	0	1	3

Notice of Disclaimer

Due to the limitations, constraints, inaccuracies and incompleteness of government information and computer mapping data currently available to TRACK Info Services, certain conventions have been utilized in preparing the locations of all federal, state and local agency sites residing in TRACK Info Services's databases. All EPA NPL and state landfill sites are depicted by a rectangle approximating their location and size. The boundaries of the rectangles represent the eastern and western most longitudes; the northern and southern most latitudes. As such, the mapped areas may exceed the actual areas and do not represent the actual boundaries of these properties. All other sites are depicted by a point representing their approximate address location and make no attempt to represent the actual areas of the associated property. Actual boundaries and locations of individual properties can be found in the files residing at the agency responsible for such information.

Waiver of Liability

Although TRACK Info Services uses its best efforts to research the actual location of each site, TRACK Info Services does not and can not warrant the accuracy of these sites with regard to exact location and size. All authorized users of TRACK Info Services's services proceeding are signifying an understanding of TRACK Info Services's searching and mapping conventions, and agree to waive any and all liability claims associated with search and map results showing incomplete and or inaccurate site locations.

***Environmental FirstSearch
Site Information Report***

Request Date: 05-13-08
Requestor Name: polly ivers
Standard: COR

Search Type: COORD
Job Number: COR70773
Filtered Report

Target Site: MECCA LANDFILL
 DESERT CENTER CA 92239

Demographics

Sites: 3	Non-Geocoded: 1	Population: NA
Radon: NA		

Site Location

	<u>Degrees (Decimal)</u>	<u>Degrees (Min/Sec)</u>	<u>UTMs</u>
Longitude:	-116.00047	-116::2	Easting: 592768.692
Latitude:	33.572	33:34:19	Northing: 3714956.27
			Zone: 11

Comment

Comment:

Additional Requests/Services

Adjacent ZIP Codes: 1 Mile(s)	Services:
--------------------------------------	------------------

<u>ZIP Code</u>	<u>City Name</u>	<u>ST</u>	<u>Dist/Dir</u>	<u>Sel</u>
92254	MECCA	CA	0.09 SW	Y

	<u>Requested?</u>	<u>Date</u>
Sanborns	No	
Aerial Photographs	No	
Historical Topos	No	
City Directories	No	
Title Search/Env Liens	No	
Municipal Reports	No	
Online Topos	No	

***Environmental FirstSearch
Sites Summary Report***

Target Property: MECCA LANDFILL
DESERT CENTER CA 92239

JOB: COR70773

TOTAL: 3 **GEOCODED:** 2 **NON GEOCODED:** 1 **SELECTED:** 0

Page No.	DB Type	Site Name/ID/Status	Address	Dist/Dir	Map ID
1	TRIBALLAND	TORRES-MARTINEZ INDIAN RESERVATION TL-455/TRIBAL LANDS	CA	0.00 --	1
2	SWL	MECCA LANDFILL II SWIS33-AA-0071/ACTIVE	BOX CANYON RD and GARFIELD MECCA CA 92501	0.10 -W	2

***Environmental FirstSearch
Sites Summary Report***

Target Property: MECCA LANDFILL
DESERT CENTER CA 92239

JOB: COR70773

TOTAL: 3 **GEOCODED:** 2 **NON GEOCODED:** 1 **SELECTED:** 0

Page No.	DB Type	Site Name/ID/Status	Address	Dist/Dir	Map ID
3	ERNS	UNKNOWN 188220/UNKNOWN (NRC)	I-10 AND BOX CANYON ROAD MECCA CA 92254	NON GC	

Environmental FirstSearch Site Detail Report

Target Property: MECCA LANDFILL
DESERT CENTER CA 92239

JOB: COR70773

TRIBALLAND

SEARCH ID: 2 **DIST/DIR:** 0.00 -- **MAP ID:** 1

NAME:	TORRES-MARTINEZ INDIAN RESERVATION	REV:	12/1/05
ADDRESS:		ID1:	TL-455
	CA	ID2:	
CONTACT:		STATUS:	TRIBAL LANDS
		PHONE:	

FEDERAL LAND INFORMATION

NAME:	TORRES-MARTINEZ INDIAN RESERVATION
FEATURE:	INDIAN RESERVATION
ADMINISTERING AGENCY:	BIA
STATE FIPS:	06
AREA:	0.000264856
PERIMETER:	0.0653207

TRIBAL LEADER CONTACT INFORMATION

TRIBAL_NAME:	TORRES-MARTINEZ DESERT CAHUILLA INDIANS
BIA OFFICE:	PACIFIC REGION
CONTACT:	RAYMOND TORRES, CHAIRMAN
ADDRESS:	PO BOX 1160 THERMAL, CA 92274
PHONE:	760-397-0300
FAX:	760-397-8146
EMAIL:	
WEBSITE:	
TERM EXPIRES:	DEC 2006
SELF GOVERNED:	

Please contact the following link for more details: <http://www.hanksville.org/sand/contacts/tribal/>

**Environmental FirstSearch
Site Detail Report**

Target Property: MECCA LANDFILL
DESERT CENTER CA 92239

JOB: COR70773

ERNS

SEARCH ID: 3 **DIST/DIR:** NON GC **MAP ID:**

NAME: UNKNOWN	REV: 11/19/90 0
ADDRESS: I-10 AND BOX CANYON ROAD	ID1: 188220
MECCA CA 92254	ID2:
RIVERSIDE	STATUS: UNKNOWN (NRC)
CONTACT:	PHONE:

SPILL INFORMATION

DATE OF SPILL: 11/19/1990 **TIME OF SPILL:** 1612

PRODUCT RELEASED (1): ACID
QUANTITY (1): 5
UNITS (1): GAL

PRODUCT RELEASED (2):
QUANTITY (2):
UNITS (2):

PRODUCT RELEASED (3):
QUANTITY (3):
UNITS (3):

MEDIUM/MEDIA AFFECTED

AIR: NO	GROUNDWATER: NO
LAND: YES	FIXED FACILITY: NO
WATER: NO	OTHER: NO
WATERBODY AFFECTED BY RELEASE:	NONE

CAUSE OF RELEASE

DUMPING: YES	EQUIPMENT FAILURE: NO
NATURAL PHENOMENON: NO	OPERATOR ERROR: NO
OTHER CAUSE: NO	TRANSP. ACCIDENT: NO
UNKNOWN: NO	

ACTIONS TAKEN: CLEANUP BY CODOH

RELEASE DETECTION: ILLEGAL DUMPING

MISC. NOTES:

DISCHARGER INFORMATION

DISCHARGER ID: 188220 **DUN and BRADSTREET :**
TYPE OF DISCHARGER:
NAME OF DISCHARGER: UNKNOWN
ADDRESS:

Environmental FirstSearch Descriptions

NPL: EPA NATIONAL PRIORITY LIST - The National Priorities List is a list of the worst hazardous waste sites that have been identified by Superfund. Sites are only put on the list after they have been scored using the Hazard Ranking System (HRS), and have been subjected to public comment. Any site on the NPL is eligible for cleanup using Superfund Trust money.

A Superfund site is any land in the United States that has been contaminated by hazardous waste and identified by the Environmental Protection Agency (EPA) as a candidate for cleanup because it poses a risk to human health and/or the environment.

FINAL - Currently on the Final NPL

PROPOSED - Proposed for NPL

NPL DELISTED: EPA NATIONAL PRIORITY LIST Subset - Database of delisted NPL sites. The National Oil and Hazardous Substances Pollution Contingency Plan (NCP) establishes the criteria that the EPA uses to delete sites from the NPL. In accordance with 40 CFR 300.425.(e), sites may be deleted from the NPL where no further response is appropriate.

DELISTED - Deleted from the Final NPL

CERCLIS: EPA COMPREHENSIVE ENVIRONMENTAL RESPONSE COMPENSATION AND LIABILITY INFORMATION SYSTEM (CERCLIS)- CERCLIS is a database of potential and confirmed hazardous waste sites at which the EPA Superfund program has some involvement. It contains sites that are either proposed to be or are on the National Priorities List (NPL) as well as sites that are in the screening and assessment phase for possible inclusion on the NPL.

PART OF NPL- Site is part of NPL site

DELETED - Deleted from the Final NPL

FINAL - Currently on the Final NPL

NOT PROPOSED - Not on the NPL

NOT VALID - Not Valid Site or Incident

PROPOSED - Proposed for NPL

REMOVED - Removed from Proposed NPL

SCAN PLAN - Pre-proposal Site

WITHDRAWN - Withdrawn

NFRAP: EPA COMPREHENSIVE ENVIRONMENTAL RESPONSE COMPENSATION AND LIABILITY INFORMATION SYSTEM ARCHIVED SITES - database of Archive designated CERCLA sites that, to the best of EPA's knowledge, assessment has been completed and has determined no further steps will be taken to list this site on the National Priorities List (NPL). This decision does not necessarily mean that there is no hazard associated with a given site; it only means that, based upon available information, the location is not judged to be a potential NPL site.

NFRAP – No Further Remedial Action Plan

P - Site is part of NPL site

D - Deleted from the Final NPL

F - Currently on the Final NPL

N - Not on the NPL

O - Not Valid Site or Incident

P - Proposed for NPL

R - Removed from Proposed NPL

S - Pre-proposal Site

W – Withdrawn

RCRA COR ACT: EPA RESOURCE CONSERVATION AND RECOVERY INFORMATION SYSTEM SITES - Database of hazardous waste information contained in the Resource Conservation and Recovery Act Information (RCRAInfo), a national program management and inventory system about hazardous waste handlers. In general, all generators, transporters, treaters, storers, and disposers of hazardous waste are required to provide information about their activities to state environmental agencies. These agencies, in turn pass on the information to regional and national EPA offices. This regulation is governed by the Resource Conservation and Recovery Act (RCRA), as amended by the Hazardous and Solid Waste Amendments of 1984.

RCRAInfo facilities that have reported violations and subject to corrective actions.

RCRA TSD: EPA RESOURCE CONSERVATION AND RECOVERY INFORMATION SYSTEM

TREATMENT, STORAGE, and DISPOSAL FACILITIES. - Database of hazardous waste information contained in the Resource Conservation and Recovery Act Information (RCRAInfo), a national program management and inventory system about hazardous waste handlers. In general, all generators, transporters, treaters, storers, and disposers of hazardous waste are required to provide information about their activities to state environmental agencies. These agencies, in turn pass on the information to regional and national EPA offices. This regulation is governed by the Resource Conservation and Recovery Act (RCRA), as amended by the Hazardous and Solid Waste Amendments of 1984.

Facilities that treat, store, dispose, or incinerate hazardous waste.

RCRA GEN: EPA RESOURCE CONSERVATION AND RECOVERY INFORMATION SYSTEM GENERATORS - Database of hazardous waste information contained in the Resource Conservation and Recovery Act Information (RCRAInfo), a national program management and inventory system about hazardous waste handlers. In general, all generators, transporters, treaters, storers, and disposers of hazardous waste are required to provide information about their activities to state environmental agencies. These agencies, in turn pass on the information to regional and national EPA offices. This regulation is governed by the Resource Conservation and Recovery Act (RCRA), as amended by the Hazardous and Solid Waste Amendments of 1984. Facilities that generate or transport hazardous waste or meet other RCRA requirements.

LGN - Large Quantity Generators

SGN - Small Quantity Generators

VGN – Conditionally Exempt Generator.

Included are RAATS (RCRA Administrative Action Tracking System) and CMEL (Compliance Monitoring & Enforcement List) facilities.

RCRA NLR: EPA RESOURCE CONSERVATION AND RECOVERY INFORMATION SYSTEM SITES - Database of hazardous waste information contained in the Resource Conservation and Recovery Act Information (RCRAInfo), a national program management and inventory system about hazardous waste handlers. In general, all generators, transporters, treaters, storers, and disposers of hazardous waste are required to provide information about their activities to state environmental agencies. These agencies, in turn pass on the information to regional and national EPA offices. This regulation is governed by the Resource Conservation and Recovery Act (RCRA), as amended by the Hazardous and Solid Waste Amendments of 1984.

Facilities not currently classified by the EPA but are still included in the RCRAInfo database. Reasons for non classification:

Failure to report in a timely matter.

No longer in business.

No longer in business at the listed address.

No longer generating hazardous waste materials in quantities which require reporting.

Federal IC / EC: EPA BROWNFIELD MANAGEMENT SYSTEM (BMS) - database designed to assist EPA in collecting, tracking, and updating information, as well as reporting on the major activities and accomplishments of the various Brownfield grant Programs.

FEDERAL ENGINEERING AND INSTITUTIONAL CONTROLS- Superfund sites that have either an engineering or an institutional control. The data includes the control and the media contaminated.

ERNS: EPA/NRC EMERGENCY RESPONSE NOTIFICATION SYSTEM (ERNS) - Database of incidents reported to the National Response Center. These incidents include chemical spills, accidents involving chemicals (such as fires or explosions), oil spills, transportation accidents that involve oil or chemicals, releases of radioactive materials, sightings of oil sheens on bodies of water, terrorist incidents involving chemicals, incidents where illegally dumped chemicals have been found, and drills intended to prepare responders to handle these kinds of incidents. Data since January 2001 has been received from the National Response System database as the EPA no longer maintains this data.

Tribal Lands: DOI/BIA INDIAN LANDS OF THE UNITED STATES - Database of areas with boundaries established by treaty, statute, and (or) executive or court order, recognized by the Federal Government as territory in which American Indian tribes have primary governmental authority. The Indian Lands of the United States map layer shows areas of 640 acres or more, administered by the Bureau of Indian Affairs. Included are Federally-administered lands within a reservation which may or may not be considered part of the reservation.

State/Tribal Sites: CA EPA SMBRPD / CAL SITES- The California Department of Toxic Substances Control (DTSC) has developed an electronic database system with information about sites that are known to be contaminated with hazardous substances as well as information on uncharacterized properties where further studies may reveal problems. The Site Mitigation and Brownfields Reuse Program Database (SMBRPD), also known as CalSites, is used primarily by DTSC's staff as an informational tool to evaluate and track activities at

properties that may have been affected by the release of hazardous substances. The SMBRPD displays information in six categories. The categories are:

1. CalSites Properties (CS)
2. School Property Evaluation Program Properties (SCH)
3. Voluntary Cleanup Program Properties (VCP)
4. Unconfirmed Properties Needing Further Evaluation (RFE)
5. Unconfirmed Properties Referred to Another Local or State Agency (REF)
6. Properties where a No Further Action Determination has been made (NFA)

Please Note: FirstSearch Reports list the above sites as DB Type (STATE).

Please Note: FirstSearch Reports list the above sites as DB Type (OTHER). Each Category contains information on properties based upon the type of work taking place at the site. For example, the CalSites database is now one of the six categories within SMPBRD and contains only confirmed sites considered as posing the greatest threat to the public and/or the potential public school sites will be found within the School Property Evaluation Program, and those properties undergoing voluntary investigation and/or cleanup are in the Voluntary Cleanup Program.

CORTESE LIST-Pursuant to Government Code Section 65962.5, the Hazardous Waste and Substances Sites List has been compiled by Cal/EPA, Hazardous Materials Data Management Program. The CAL EPA Dept. of Toxic Substances Control compiles information from subsets of the following databases to make up the CORTESE list:

1. The Dept. of Toxic Substances Control; contaminated or potentially contaminated hazardous waste sites listed in the CAL Sites database. Formerly known as ASPIS are included (CAL SITES formerly known as ASPIS).
2. The California State Water Resources Control Board; listing of Leaking Underground Storage Tanks are included (LTANK)
3. The California Integrated Waste Management Board; Sanitary Landfills which have evidence of groundwater contamination or known migration of hazardous materials (formerly WB-LF, now AB 3750).

Note: Track Info Services collects each of the above data sets individually and lists them separately in the following First Search categories in order to provide more current and comprehensive information: CALSITES: SPL, LTANK: LUST, WB-LF: SWL

State Spills 90: *CA EPA* SLIC REGIONS 1 - 9- The California Regional Water Quality Control Boards maintain report of sites that have records of spills, leaks, investigation, and cleanups.

State/Tribal SWL: *CA IWMB/SWRCB/COUNTY* SWIS SOLID WASTE INFORMATION SYSTEM-The California Integrated Waste Management Board maintains a database on solid waste facilities, operations, and disposal sites throughout the state of California. The types of facilities found in this database include landfills, transfer stations, material recovery facilities, composting sites, transformation facilities, waste tire sites, and closed disposal sites. For more information on individual sites call the number listed in the source field..

Please Note: This database contains poor site location information for many sites in the First Search reports; therefore, it may not be possible to locate or plot some sites in First Search reports.

WMUDS-The State Water Resources Control Board maintained the Waste Management Unit Database System (WMUDS). It is no longer updated. It tracked management units for several regulatory programs related to waste management and its potential impact on groundwater. Two of these programs (SWAT & TPCA) are no longer on-going regulatory programs as described below. Chapter 15 (SC15) is still an on-going regulatory program and information is updated periodically but not to the WMUDS database. The WMUDS System contains information from the following agency databases: Facility, Waste Management Unit (WMU), Waste Discharger System (WDS), SWAT, Chapter 15, TPCA, RCRA, Inspections, Violations, and Enforcement's.

Note: This database contains poor site location information for many sites in the First Search reports; therefore, it may not be possible to locate or plot some sites in First Search reports.

ORANGE COUNTY LANDFILLS LIST- A list maintained by the Orange County Health Department.

State/Tribal LUST: *CA SWRCB/COUNTY* LUSTIS- The State Water Resources Control Board maintains a database of sites with confirmed or unconfirmed leaking underground storage tanks. Information for this database is collected from the states regional boards quarterly and integrated with this database.

SAN DIEGO COUNTY LEAKING TANKS- The San Diego County Department of Environmental Health maintains a database of sites with confirmed or unconfirmed leaking underground storage tanks within its HE17/58 database. For more information on a specific file call the HazMat Duty Specialist at phone number listed in the source information field.

State/Tribal UST/AST: *CA EPA/COUNTY/CITY* ABOVEGROUND STORAGE TANKS LISTING-The Above Ground Petroleum Storage Act became State Law effective January 1, 1990. In general, the law requires owners or operators of AST's with petroleum products to file a storage statement and pay a fee by July 1, 1990 and every two years thereafter, take specific action to prevent spills, and in certain instances implement a

groundwater monitoring program. This law does not apply to that portion of a tank facility associated with the production oil and regulated by the State Division of Oil and Gas of the Dept. of Conservation.

SWEEPS / FIDS STATE REGISTERED UNDERGROUND STORAGE TANKS- Until 1994 the State Water Resources Control Board maintained a database of registered underground storage tanks statewide referred to as the SWEEPS System. The SWEEPS UST information was integrated with the CAL EPA's Facility Index System database (FIDS) which is a master index of information from numerous California agency environmental databases. That was last updated in 1994. Track Info Services included the UST information from the FIDS database in its First Search reports for historical purposes to help its clients identify where tanks may possibly have existed. For more information on specific sites from individual paper files archived at the State Water Resources Control Board call the number listed with the source information.

INDIAN LANDS UNDERGROUND STORAGE TANKS LIST- A listing of underground storage tanks currently on Indian Lands under federal jurisdiction. California Indian Land USTS are administered by US EPA Region 9.

CUPA DATABASES & SOURCES- Definition of a CUPA: A Certified Unified Program Agency (CUPA) is a local agency that has been certified by the CAL EPA to implement six state environmental programs within the local agency's jurisdiction. These can be a county, city, or JPA (Joint Powers Authority). This program was established under the amendments to the California Health and Safety Code made by SB 1082 in 1994.

A Participating Agency (PA) is a local agency that has been designated by the local CUPA to administer one or more Unified Programs within their jurisdiction on behalf of the CUPA. A Designated Agency (DA) is an agency that has not been certified by the CUPA but is the responsible local agency that would implement the six unified programs until they are certified.

Please Note: Track Info Services, LLC collects and maintains information regarding Underground Storage Tanks from majority of the CUPAS and Participating Agencies in the State of California. These agencies typically do not maintain nor release such information on a uniform or consistent schedule; therefore, currency of the data may vary. Please look at the details on a specific site with a UST record in the First Search Report to determine the actual currency date of the record as provided by the relevant agency. Numerous efforts are made on a regular basis to obtain updated records.

State/Tribal IC: CA EPA DEED-RESTRICTED SITES LISTING- The California EPA's Department of Toxic Substances Control Board maintains a list of deed-restricted sites, properties where the DTSC has placed limits or requirements on the future use of the property due to varying levels of cleanup possible, practical or necessary at the site.

State/Tribal VCP: CA EPA SMBRPD / CAL SITES- The California Department of Toxic Substances Control (DTSC) has developed an electronic database system with information about sites that are known to be contaminated with hazardous substances as well as information on uncharacterized properties where further studies may reveal problems. The Site Mitigation and Brownfields Reuse Program Database (SMBRPD), also known as CalSites, is used primarily by DTSC's staff as an informational tool to evaluate and track activities at properties that may have been affected by the release of hazardous substances.

The SMBRPD displays information in six categories. The categories are:

1. CalSites Properties (CS)
2. School Property Evaluation Program Properties (SCH)
3. Voluntary Cleanup Program Properties (VCP)
4. Unconfirmed Properties Needing Further Evaluation (RFE)
5. Unconfirmed Properties Referred to Another Local or State Agency (REF)
6. Properties where a No Further Action Determination has been made (NFA)

Please Note: FirstSearch Reports list the above sites as DB Type VC. Each Category contains information on properties based upon the type of work taking place at the site. The VC category contains only those properties undergoing voluntary investigation and/or cleanup and which are listed in the Voluntary Cleanup Program.

RADON: NTIS NATIONAL RADON DATABASE - EPA radon data from 1990-1991 national radon project collected for a variety of zip codes across the United States.

State Permits: CA COUNTY SAN DIEGO COUNTY HE17 PERMITS- The HE17/58 database tracks establishments issued permits and the status of their permits in relation to compliance with federal, state, and local regulations that the County oversees. It tracks if a site is a hazardous waste generator, TSD, gas station, has underground tanks, violations, or unauthorized releases. For more information on a specific file call the HazMat Duty Specialist at the phone number listed in the source information field.

SAN BERNARDINO COUNTY HAZARDOUS MATERIALS PERMITS- Handlers and Generators Permit Information Maintained by the Hazardous Materials Division.

State Other: CA EPA/COUNTY SMBRPD / CAL SITES- The California Department of Toxic Substances

Control (DTSC) has developed an electronic database system with information about sites that are known to be contaminated with hazardous substances as well as information on uncharacterized properties where further studies may reveal problems. The Site Mitigation and Brownfields Reuse Program Database (SMBRPD), also known as CalSites, is used primarily by DTSC's staff as an informational tool to evaluate and track activities at properties that may have been affected by the release of hazardous substances.

The SMBRPD displays information in six categories. The categories are:

1. CalSites Properties (CS)
2. School Property Evaluation Program Properties (SCH)
3. Voluntary Cleanup Program Properties (VCP)
4. Unconfirmed Properties Needing Further Evaluation (RFE)
5. Unconfirmed Properties Referred to Another Local or State Agency (REF)
6. Properties where a No Further Action Determination has been made (NFA)

Please Note: FirstSearch Reports list the above sites as DB Type (STATE).

Please Note: FirstSearch Reports list the above sites as DB Type (OTHER).
Each Category contains information on properties based upon the type of work taking place at the site. For example, the CalSites database is now one of the six categories within SMPBRD and contains only confirmed sites considered as posing the greatest threat to the public and/or the potential public school sites will be found within the School Property Evaluation Program, and those properties undergoing voluntary investigation and/or cleanup are in the Voluntary Cleanup Program.

LA COUNTY SITE MITIGATION COMPLAINT CONTROL LOG- The County of Los Angeles Public Health Investigation Compliant Control Log.

ORANGE COUNTY INDUSTRIAL SITE CLEANUPS- List maintained by the Orange County Environmental Health Agency.

RIVERSIDE COUNTY WASTE GENERATORS-A list of facilities in Riverside County which generate hazardous waste.

SACRAMENTO COUNTY MASTER HAZMAT LIST-Master list of facilities within Sacramento County with potentially hazardous materials.

SACRAMENTO COUNTY TOXIC SITE CLEANUPS-A list of sites where unauthorized releases of potentially hazardous materials have occurred.

State Other: *US DOJ* NATIONAL CLANDESTINE LABORATORY REGISTER - Database of addresses of some locations where law enforcement agencies reported they found chemicals or other items that indicated the presence of either clandestine drug laboratories or dumpsites. In most cases, the source of the entries is not the U.S. Department of Justice ("the Department"), and the Department has not verified the entry and does not guarantee its accuracy. All sites that are included in this data set will have an id that starts with NCLR.

Environmental FirstSearch Database Sources

NPL: EPA Environmental Protection Agency

Updated quarterly

NPL DELISTED: EPA Environmental Protection Agency

Updated quarterly

CERCLIS: EPA Environmental Protection Agency

Updated quarterly

NFRAP: EPA Environmental Protection Agency.

Updated quarterly

RCRA COR ACT: EPA Environmental Protection Agency.

Updated quarterly

RCRA TSD: EPA Environmental Protection Agency.

Updated quarterly

RCRA GEN: EPA Environmental Protection Agency.

Updated quarterly

RCRA NLR: EPA Environmental Protection Agency

Updated quarterly

Federal IC / EC: EPA Environmental Protection Agency

Updated quarterly

ERNS: EPA/NRC Environmental Protection Agency

Updated semi-annually

Tribal Lands: DOI/BIA United States Department of the Interior

Updated annually

State/Tribal Sites: CA EPA The CAL EPA, Depart. Of Toxic Substances Control

Phone: (916) 323-3400

Updated quarterly/when available

State Spills 90: CA EPA The California State Water Resources Control Board

Updated when available

State/Tribal SWL: CA IWMB/SWRCB/COUNTY The California Integrated Waste Management Board

Phone:(916) 255-2331

The State Water Resources Control Board

Phone:(916) 227-4365

Orange County Health Department

Updated quarterly/when available

State/Tribal LUST: CA SWRCB/COUNTY The California State Water Resources Control Board

Phone:(916) 227-4416

San Diego County Department of Environmental Health

Updated quarterly/when available

State/Tribal UST/AST: CA EPA/COUNTY/CITY The State Water Resources Control Board

Phone:(916) 227-4364

CAL EPA Department of Toxic Substances Control

Phone:(916)227-4404

US EPA Region 9 Underground Storage Tank Program

Phone: (415) 972-3372

ALAMEDA COUNTY CUPAS:

* County of Alameda Department of Environmental Health

* Cities of Berkeley, Fremont, Hayward, Livermore / Pleasanton, Newark, Oakland, San Leandro, Union

ALPINE COUNTY CUPA:

* Health Department (Only updated by agency sporadically)

AMADOR COUNTY CUPA:

* County of Amador Environmental Health Department

BUTTE COUNTY CUPA

* County of Butte Environmental Health Division (Only updated by agency biannually)

CALAVERAS COUNTY CUPA:

* County of Calaveras Environmental Health Department

COLUSA COUNTY CUPA:

* Environmental Health Dept.

CONTRA COSTA COUNTY CUPA:

* Hazardous Materials Program

DEL NORTE COUNTY CUPA:

* Department of Health and Social Services

EL DORADO COUNTY CUPAS:

* County of El Dorado Environmental Health - Solid Waste Div (Only updated by agency annually)

* County of El Dorado EMD Tahoe Division (Only updated by agency annually)

FRESNO COUNTY CUPA:

* Haz. Mat and Solid Waste Programs

GLENN COUNTY CUPA:

* Air Pollution Control District

HUMBOLDT COUNTY CUPA:

* Environmental Health Division

IMPERIAL COUNTY CUPA:

* Department of Planning and Building

INYO COUNTY CUPA:

* Environmental Health Department

KERN COUNTY CUPA:

- * County of Kern Environmental Health Department
- * City of Bakersfield Fire Department

KINGS COUNTY CUPA:

- * Environmental Health Services

LAKE COUNTY CUPA:

- * Division of Environmental Health

LASSEN COUNTY CUPA:

- * Department of Agriculture

LOS ANGELES COUNTY CUPAS:

- * County of Los Angeles Fire Department CUPA Data as maintained by the Los Angeles County Department of Public Works

- * County of Los Angeles Environmental Programs Division

- * Cities of Burbank, El Segundo, Glendale, Long Beach/Signal Hill, Los Angeles, Pasadena, Santa Fe Springs, Santa Monica, Torrance, Vernon

MADERA COUNTY CUPA:

- * Environmental Health Department

MARIN COUNTY CUPA:

- * County of Marin Office of Waste Management

- * City of San Rafael Fire Department

MARIPOSA COUNTY CUPA:

- * Health Department

MENDOCINO COUNTY CUPA:

- * Environmental Health Department

MERCED COUNTY CUPA:

- * Division of Environmental Health

MODOC COUNTY CUPA:

- * Department of Agriculture

MONO COUNTY CUPA:

- * Health Department

MONTEREY COUNTY CUPA:

- * Environmental Health Division

NAPA COUNTY CUPA:

- * Hazardous Materials Section

NEVADA COUNTY CUPA:

- * Environmental Health Department

ORANGE COUNTY CUPAS:

- * County of Orange Environmental Health Department

- * Cities of Anaheim, Fullerton, Orange, Santa Ana

- * County of Orange Environmental Health Department

PLACER COUNTY CUPAS:

- * County of Placer Division of Environmental Health Field Office

- * Tahoe City

- * City of Roseville Roseville Fire Department

PLUMAS COUNTY CUPA:

- * Environmental Health Department

RIVERSIDE COUNTY CUPA:

- * Environmental Health Department

SACRAMENTO COUNTY CUPA:

- * County Environmental Mgmt Dept, Haz. Mat. Div.

SAN BENITO COUNTY CUPA:

- * City of Hollister Environmental Service Department

SAN BERNARDINO COUNTY CUPAS:

- * County of San Bernardino Fire Department, Haz. Mat. Div.

- * City of Hesperia Hesperia Fire Prevention Department

- * City of Victorville Victorville Fire Department

SAN DIEGO COUNTY CUPA:

- * The San Diego County Dept. of Environmental Health HE 17/58

SAN FRANCISCO COUNTY CUPA:

- * Department of Public Health

SAN JOAQUIN COUNTY CUPA:

- * Environmental Health Division

SAN LUIS OBISPO COUNTY CUPAS:

* County of San Luis Obispo Environmental Health Division

* City of San Luis Obispo City Fire Department

SAN MATEO COUNTY CUPA:

* Environmental Health Department

SANTA BARBARA COUNTY CUPA:

* County Fire Dept Protective Services Division

SANTA CLARA COUNTY CUPAS:

* County of Santa Clara Hazardous Materials Compliance Division

* Santa Clara County Central Fire Protection District (Covers Campbell, Cupertino, Los Gatos, & Morgan Hill)

* Cities of Gilroy, Milpitas, Mountain View, Palo Alto, San Jose Fire, Santa Clara, Sunnyvale

SANTA CRUZ COUNTY CUPA:

* Environmental Health Department

SHASTA COUNTY CUPA:

* Environmental Health Department

SIERRA COUNTY CUPA:

* Health Department

SISKIYOU COUNTY CUPA:

* Environmental Health Department

SONOMA COUNTY CUPAS:

* County of Sonoma Department Of Environmental Health

* Cities of Healdsburg / Sebastopol, Petaluma, Santa Rosa

STANISLAUS COUNTY CUPA:

* Department of Environmental Resources Haz. Mat. Division

SUTTER COUNTY CUPA:

* Department of Agriculture

TEHAMA COUNTY CUPA:

* Department of Environmental Health

TRINITY COUNTY CUPA:

* Department of Health

TULARE COUNTY CUPA:

* Environmental Health Department

TUOLUMNE COUNTY CUPA:

* Environmental Health

VENTURA COUNTY CUPAS:

* County of Ventura Environmental Health Division

* Cities of Oxnard, Ventura

YOLO COUNTY CUPA:

* Environmental Health Department

YUBA COUNTY CUPA:

Updated quarterly/annually/when available

State/Tribal IC: CA EPA The California EPA Department of Toxic Substances Control.

Updated Updated quarterly/annually/when available

State/Tribal VCP: CA EPA The California EPA Department of Toxic Substances Control.

Updated Updated quarterly/annually/when available

RADON: NTIS Environmental Protection Agency, National Technical Information Services

Updated periodically

State Permits: CA COUNTY The San Diego County Depart. Of Environmental Health

Phone:(619) 338-2211

San Bernardino County Fire Department

Updated quarterly/when available

State Other: CA EPA/COUNTY The CAL EPA, Depart. Of Toxic Substances Control
Phone: (916) 323-3400

The Los Angeles County Hazardous Materials Division

Phone: (323) 890-7806

Orange County Environmental Health Agency

Phone: (714) 834-3536

Riverside County Department of Environmental Health, Hazardous Materials Management Division

Phone:(951) 358-5055

Sacramento County Environmental Management Department

Updated quarterly/when available

State Other: US DOJ U.S. Department of Justice


Updated when available

Environmental FirstSearch
Street Name Report for Streets within .25 Mile(s) of Target Property

Target Property: MECCA LANDFILL
DESERT CENTER CA 92239

JOB: COR70773

Street Name	Dist/Dir	Street Name	Dist/Dir
66th Ave	0.16 SW		
Arthur Rd	0.02 NE		
Box Canyon Rd	0.13 NE		

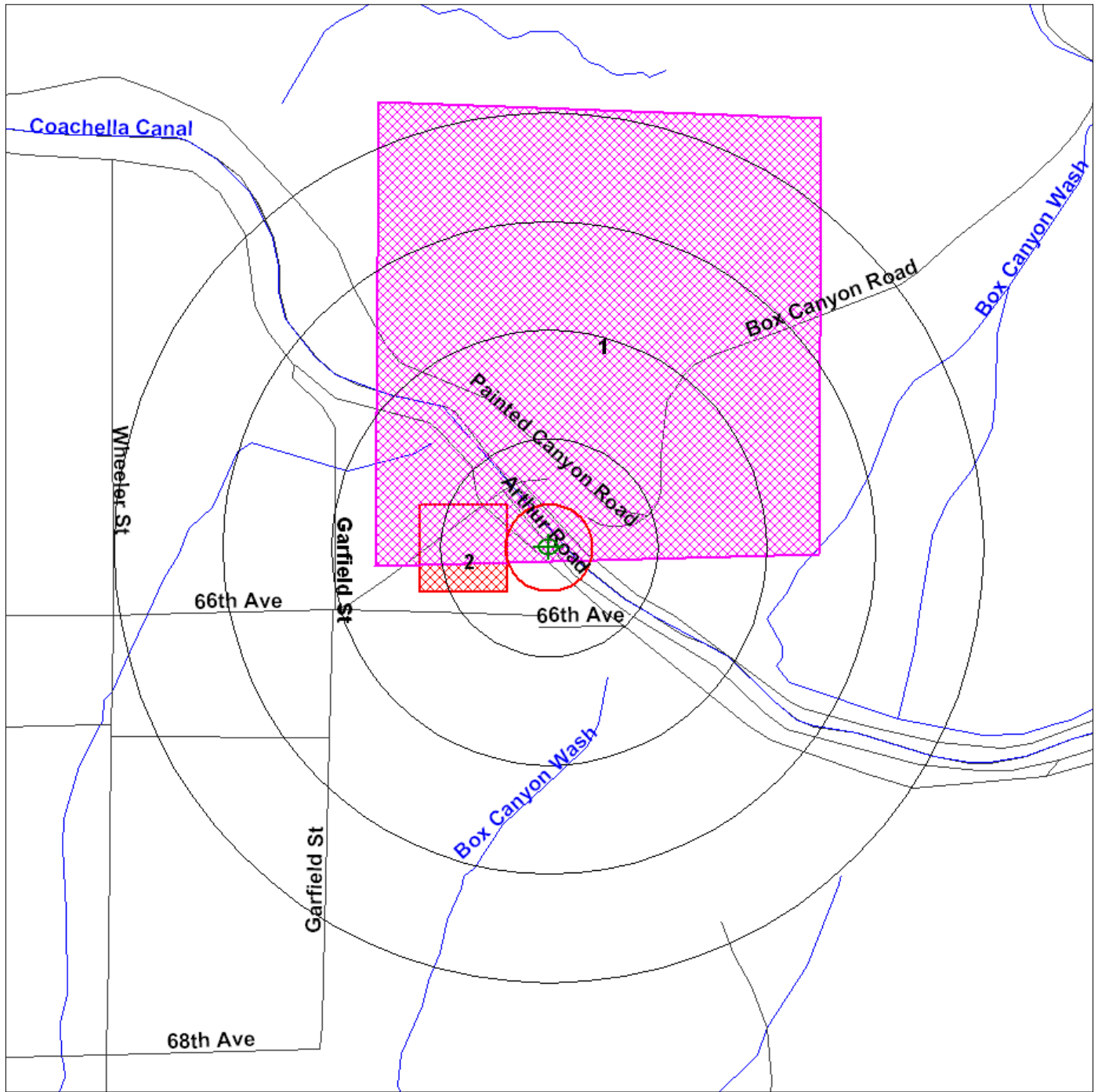


Environmental FirstSearch

1 Mile Radius
Single Map:

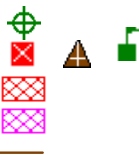



MECCA LANDFILL, DESERT CENTER CA 92239



Source: U.S. Census TIGER Files

- Target Site (Latitude: 33.572 Longitude: -116.00047)
- Identified Site, Multiple Sites, Receptor
- NPL, DELNPL, Brownfield, Solid Waste Landfill (SWL), Hazardous Waste
- Triballand.....
- Railroads
- Black Rings Represent 1/4 Mile Radius; Red Ring Represents 500 ft. Radius



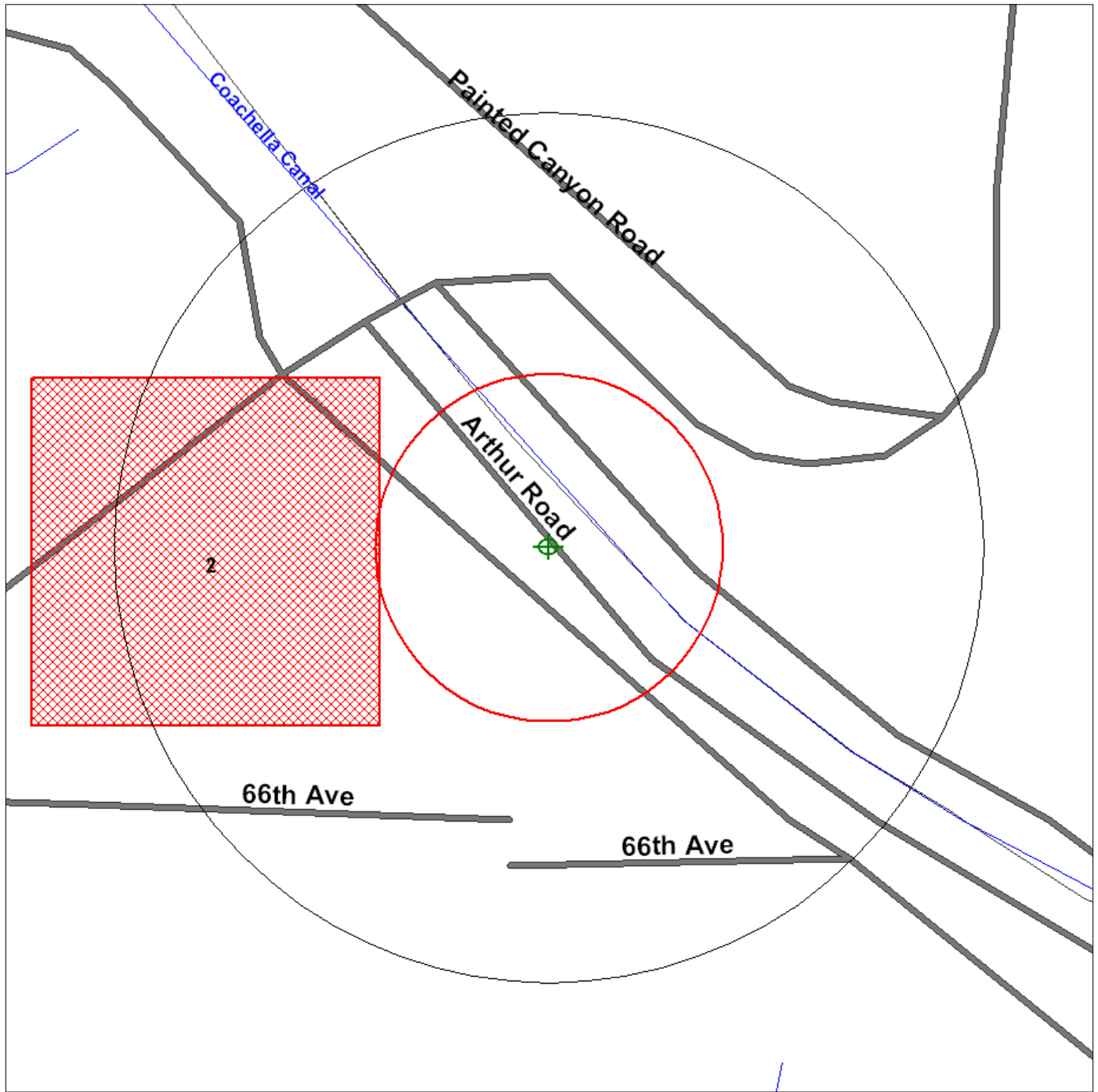


Environmental FirstSearch

.25 Mile Radius
COR: Multiple Databases



MECCA LANDFILL, DESERT CENTER CA 92239



Source: U.S. Census TIGER Files

- Target Site (Latitude: 33.572 Longitude: -116.00047)
- Identified Site, Multiple Sites, Receptor
- NPL, DELNPL, Brownfield, Solid Waste Landfill (SWL), Hazardous Waste
- Triballand.....
- Railroads
- Black Rings Represent 1/4 Mile Radius; Red Ring Represents 500 ft. Radius

